



WORLD
ATHLETICS



ATLETISMO
SUDAMERICANO



25, 26 Y 27 DE ABRIL

MAR DEL PLATA 2025

LIV CAMPEONATO SUDAMERICANO

BULLETIN N° 4 RACE WALK CIRCUIT MEASUREMENT & CERTIFICATION



MAR
DEL
PLATA



Secretaría de Turismo,
Ambiente y Deportes
de la Nación

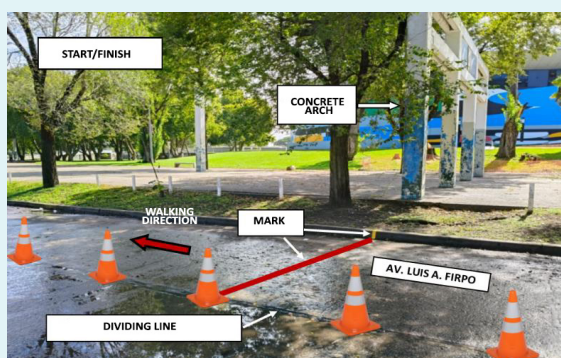


SOUTH AMERICAN SENIOR CHAMPIONSHIPS 2025

MAR DEL PLATA, BUENOS AIRES

REFERENCES

START: On the NORTH side of Luis Ángel Firpo Ave., 45 m before the junction with Elcano St., in line with the concrete arch mounted on the pavement in perpendicular line to the street. Running direction along the avenue towards the WEST and restriction of use of the right hand half of the roadway, keeping the dividing line made with cones and fences on the left.



190 METRES: Turn left at the intersection of Firpo Ave. and 12 de Octubre St. to continue along the latter in a SOUTHWESTERN direction, respecting the row of cones and fences on the left.

265 METRES: At the intersection of 12 de Octubre and Viña del Mar St., turn slightly to the left to continue along the former in a SOUTHEASTERN direction, respecting the row of cones and fences on the left.



Secretaría de Turismo,
Ambiente y Deportes
de la Nación



335 METRES: Approximately 30 m before the junction with Friuli St., retake (1) turning left to re-turn along 12 de Octubre in a NORTHWESTERN direction.

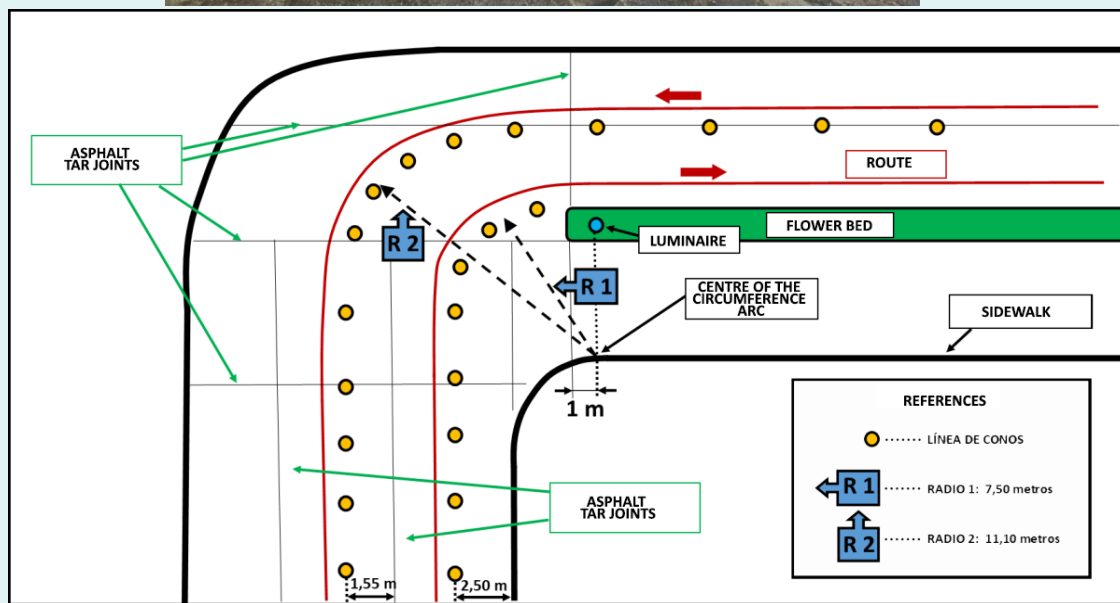
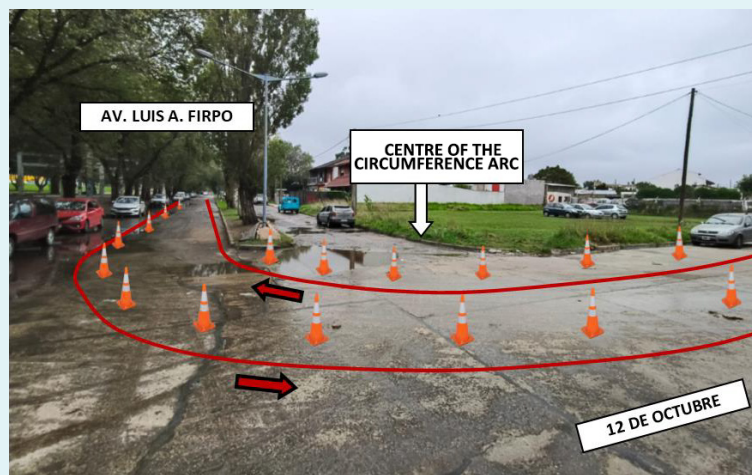
405 METRES: On reaching the junction of 12 de Octubre St. with Viña del Mar St., turn slightly to the right to continue along 12 de Octubre St. in a NORTHWESTERN direction, respecting the row of cones or fences on both sides.

465 METRES: Curve to the right at the intersection of 12 de Octubre St. and Firpo Ave to continue EASTWARDS on the opposite direction (NORTH lane of the boulevard) but to the right of the pavement dividing line marked with cones and fences.

832 METRES: Approximately 75 m after the junction with Gaboto St., retake (2) turning left to return along Firpo Ave in WEST direction respecting the row of cones and fences on the left

1.000 METRES - FINISH: Coinciding with the START mark.

Firpo Ave - 12 de Octubre Av. curve details



The centre of the circumference arc for the marking of the two curves is next to the indicated pavement curb, in line with the central flower bed luminaire, and 1 metre from the tar joint that joins the flower bed to the pavement.

The smallest radius for the circumference arc marked with cones is 7.50 metres, and the largest radius (separating both route directions) is 11.10 metres.

On 12 de Octubre St, the line of cones delimiting the right side of the route is 2.50 metres from the pavement, while the line of cones separating both route directions is 1.55 metres from the nearest tar seal to that pavement.

12 de Octubre Ave - Viña del Mar curve details



The break point where the curve begins is in line with the wooden post of the power line located on the pavement and 1.20 metres from the last tar joint before the junction with Viña del Mar street.

From this point and in the direction of Friuli Street, the line of cones that separates both directions of the route is located equidistant to both pavements of 12 de Octubre Street (4.50 meters), and these pavements are the outer limits of the circuit.

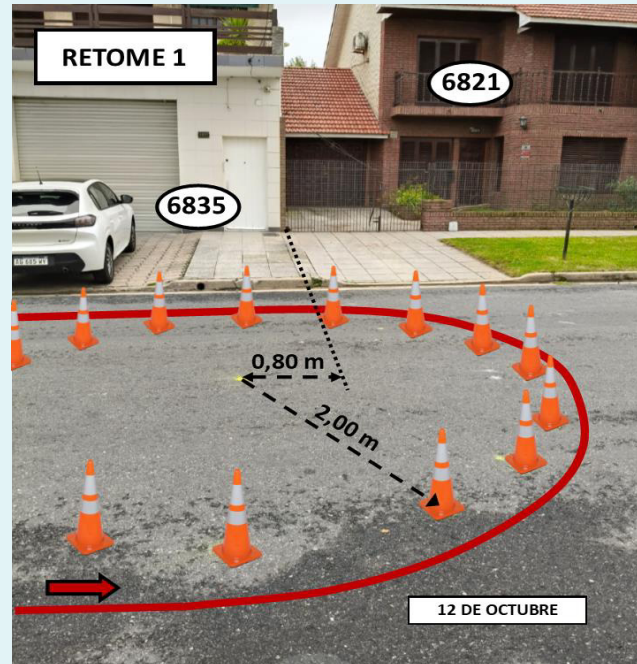
After retaking 1 and arriving again at the junction with Viña del Mar Street, the circuit has as its outer limit (right) the cone located 2.50 m from the pavement and 1.20 m from the tar seal (break line of the curve).

Calle 12 de Octubre - Detail of RETAKE 1

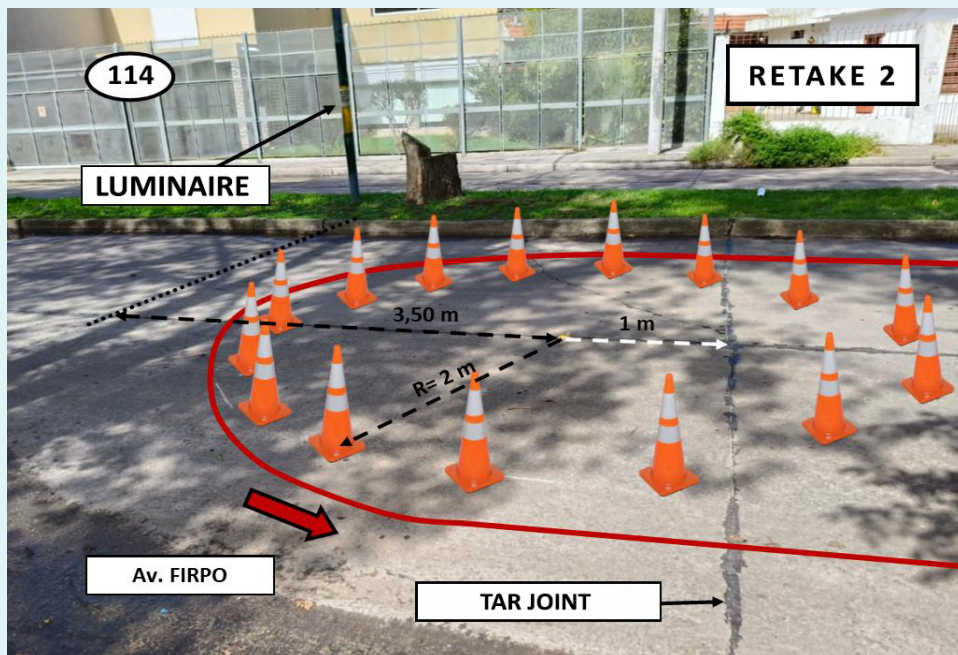
The centre of the circumference arc of the retaking is located 80 cm after the end of the house number 6821 and is approximately in the centre of the entrance door of the house number 6835, and 4.50 m from both pavements of the street).

The radius of the circumference arc to the line of cones is 2 metres.





Av. Luis A. Firpo - Detail of RETAKE 2



The centre of the circumference arc is 3.50 m from the luminaire in front of the house number 114 and 1 m from the tar joint of the pavement.

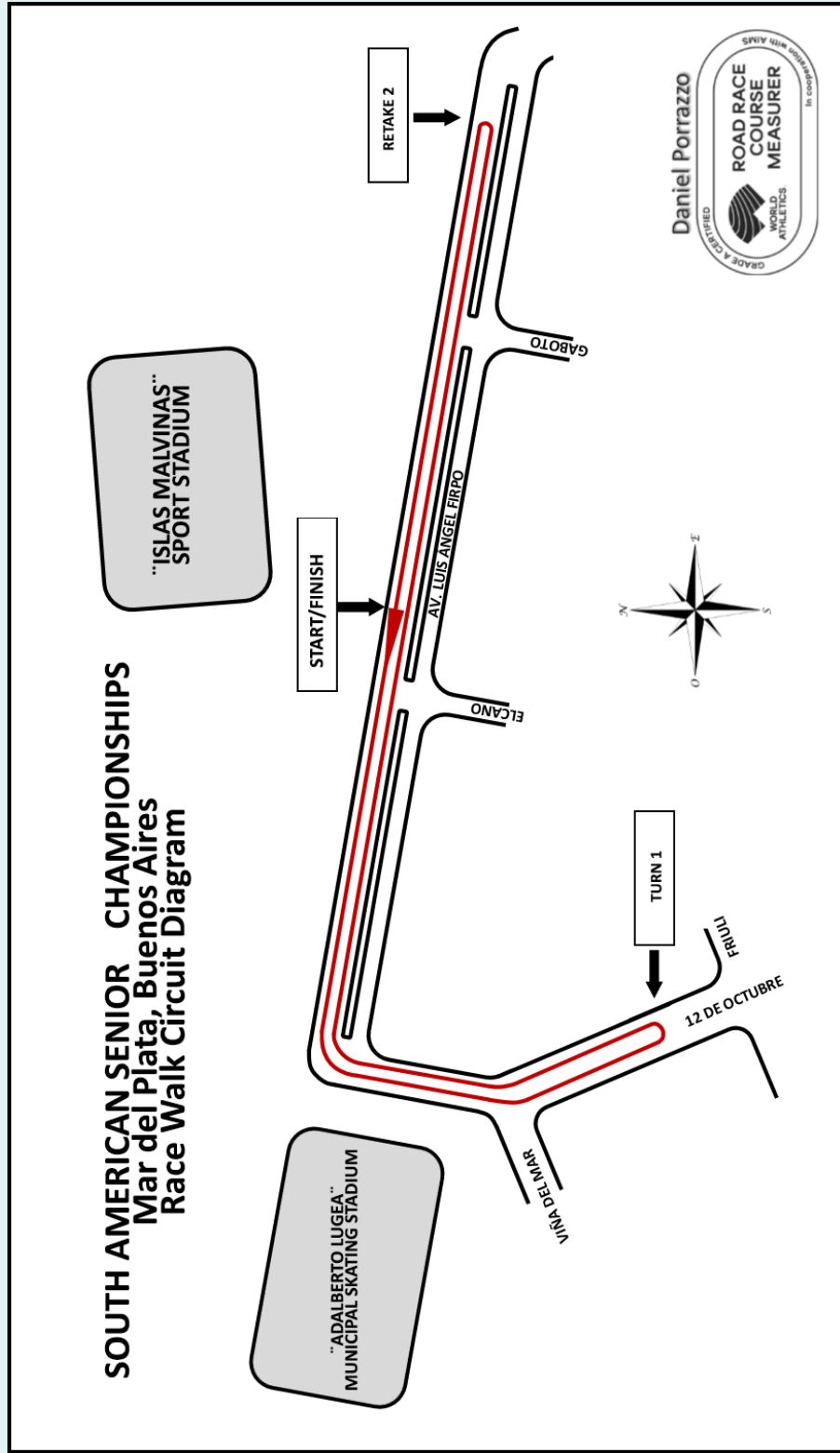
The radius of the circumference arc to the cone line is 2 metres.



Secretaría de Turismo,
Ambiente y Deportes
de la Nación



CIRCUIT DIAGRAM





INTERNATIONAL MEASUREMENT CERTIFICATE

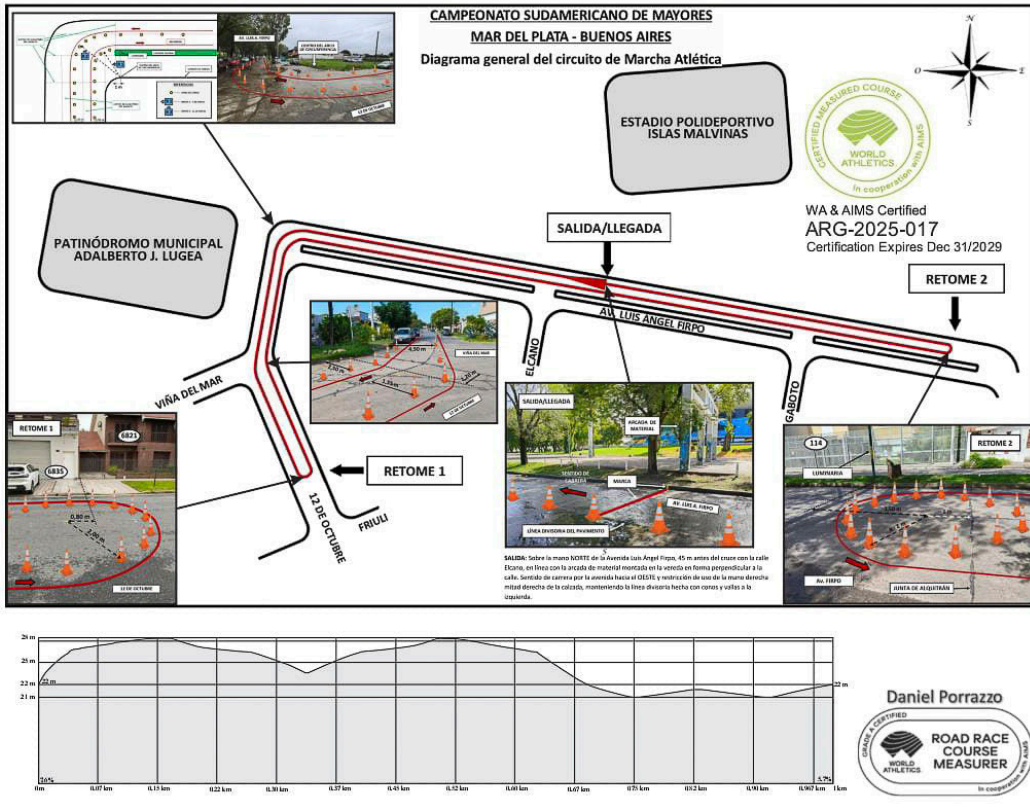
Name of Race Campeonato Sudamericano de Mayores 2025		Distance 1 Km
Location Mar del Plata, Buenos Aires		Country Argentina
Date of Race Apr 26/2025	Date of Measurement Mar 22/2025	Elevation Change 0 m/km
Separation 0 % of race distance		
Name(s) of the measurer(s) Daniel Porrazo		World Athletics – AIMS Grade A
Country Argentina	Certificate Number ARG-2025-017	Expiry Date Dec 31/2029
International Measurement Administrator Javier Noriega Guzmán		Registered On Mar 27/2025

Signed

In cooperation with



This certificate certifies that the length of the above road race has been established by an accredited World Athletics – AIMS Grade A or B measurer employing the method of a bicycle calibrated with a "Sines Counter". It remains valid for 5 years subject to the course defined in the full measurement report submitted by the measurer being unchanged in any way, any modifications to the course, however minimal, will nullify this Certificate and require a new measurement to be undertaken. Possession of this certificate does not indicate any sanction of the race by World Athletics or membership of AIMS.



Secretaría de Turismo, Ambiente y Deportes de la Nación





25, 26 Y 27 DE ABRIL
**MAR DEL
PLATA 2025**
LIV CAMPEONATO SUDAMERICANO



WORLD
ATHLETICS



ATLETISMO
SUDAMERICANO



MAR
DEL
PLATA



Secretaría de Turismo,
Ambiente y Deportes
de la Nación

